


























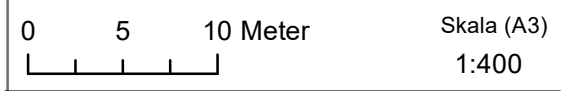


Teckenförklaring grundkarta

-  Gränspunkter
-  Traktgräns
-  Fastighetsgräns
- LÄGGARED Traktnamn
- 1:2 m.fl. Fastighetsbeteckning
-  Gemensamhetsanläggning, Ledningsrätt, servitut
-  Vägkant, linje
-  Bostadshus, redovisad fasad
-  Bostadshus, redovisad takkant
-  Uthus/ garage, redovisad fasad
-  Uthus/ garage, redovisad takkant
-  Samhällsfunktion/ Industri, redovisad fasad
-  Samhällsfunktion/ Industri, redovisad takkant
-  Transformator, redovisad fasad
-  Transformator, redovisad takkant
-  Skärmtak, redovisad fasad
-  Skärmtak, redovisad takkant
-  Mur
-  Stödmur
-  Häck
-  Staket
-  Slänt
-  Nivåkurva 170
-  • 222,22 Golvhöjd
-  × 222,22 Nockhöjd
-  + 222,22 Markhöjd
-  Brunn
-  Belysningsstolpe
-  Skåp



Grundkarta till detaljplan för Kindsvägen, Svenljunga 4:38 Granskning
 Svenljunga kommun, Västra Götalands län
 Upprättad 2024-05-08
 Evelina Olausson kart- och mättekniker
 Inmätt av EO
 Mätklass III
 Koordinatsystem i plan: Sweref99 13 30
 Koordinatsystem i höjd: RH 2000