



























Teckenförklaring grundkarta

-  Gränspunkter
-  Traktgräns
-  Fastighetsgräns
- LÄGGARED Traktnamn
- 1:2 m.fl. Fastighetsbeteckning
-  Gemensamhetsanläggning, Ledningsrätt, servitut
-  Väggkant, linje
-  Bostadshus, redovisad fasad
-  Bostadshus, redovisad takkant
-  Uthus/ garage, redovisad fasad
-  Uthus/ garage, redovisad takkant
-  Samhällsfunktion/ Industri, redovisad fasad
-  Samhällsfunktion/ Industri, redovisad takkant
-  Transformator, redovisad fasad
-  Transformator, redovisad takkant
-  Skärmtak, redovisad fasad
-  Skärmtak, redovisad takkant
-  Mur
-  Stödmur
-  Häck
-  Staket
-  Slänt
-  Nivåkurva 170
-  • 222,22 Golvhöjd
-  × 222,22 Nockhöjd
-  + 222,22 Markhöjd
-  ○ Brunn
-  ✦ Belysningsstolpe
-  ▲ Skåp



Grundkarta till detaljplan för Kindsvägen, Svenljunga 4:38

Samråd
Svenljunga kommun, Västra Götalands län

Upprättad 2023-11-09
Evelina Olausson kart- och mättekniker
Inmätt av EO
Mätklass III
Koordinatsystem i plan: Sweref99 13 30
Koordinatsystem i höjd: RH 2000

